

PASSED












Within the scope of this assessment, the Site is not considered to be susceptible to coal mining-related ground instability. Any identified coal mining features are considered unlikely to impact the value or security of the Site for normal lending purposes and there is no reason for them to impact upon the completion of this transaction.

It is important to be fully informed of all coal mining risks associated with a property before completing your purchase. Please read the recommendations on page 2 carefully.

Report on: **SAMPLE ADDRESS**

Within Coal Authority Mining Reporting Area

YES

CON29M Questions	Assessment*	
1. Past underground coal mining	YES	PASSED 
2. Present underground coal mining	NO	PASSED 
3. Future underground coal mining	NO	PASSED 
4. Shafts and adits (mine entries)	NO	PASSED 
5. Coal mining geology	NO	PASSED 
6. Past opencast coal mining	NO	PASSED 
7. Present opencast coal mining	NO	PASSED 
8. Future opencast coal mining	NO	PASSED 
9. Coal mining subsidence claims	YES	PASSED 
10. Mine gas emissions	NO	PASSED 
11. Emergency surface hazard call out incidents	NO	PASSED 

*Assessment is the risk of subsidence or impact to the Site based on Terraforma's interpretation of Official Coal Authority licensed data.

Official Coal Authority Licensed Data: V1_61_20180227 | 05.03.2018

This official CON29M Residential Coal Mining Report is a site-specific interpretation of coal mining activity. These enquiries are The Law Society CON29M Coal Mining search enquiries and are used with permission of The Law Society. The Law Society CON29M Coal Mining search enquiries are protected by copyright owned by The Law Society of 113 Chancery Lane, London WC2A 1PL. Terraforma's Terms and Conditions are applicable at the time the report was produced.

This report includes Coal Search Insurance (Up to £50,000) and Terraforma's terms & conditions provide liability cover of £10m per report. All Terraforma reports adhere to The Search Code and are regulated by the Council of Property Search Organisations.



The Law Society

Please see below Terrafirma's professional opinion and recommendations with regards to the property. These may be copied into your Report on Title. No physical site inspection has been carried out. This official CON29M report highlights only the information which we have determined should be drawn to your attention however, other risks may be present. Relevant prudent enquiries for the purchaser are highlighted within the professional recommendations.

Professional Opinion:

Within the scope of this assessment, the Site is not considered to be susceptible to mining-related ground instability. No further information is required within the scope of a typical mortgage application. Below exist relevant interpreted conclusions based on the findings of this report.

Given the depth of coal mine workings within the influence of the Site, any movement in the ground should have stopped.

In some areas of the country, geological features such as breaklines and fissures can cause ground movement when located above deep underground coal mining. The Site is not located within 20 metres of a geological disturbance, however, unrecorded fissures, breaklines and/or faults may still occur and therefore future ground movement cannot be entirely discounted

Historical subsidence claims, that have been accepted/admitted by the Coal Authority, have been made within 50 metres of the Site.

Professional Recommendations:

No further actions required.

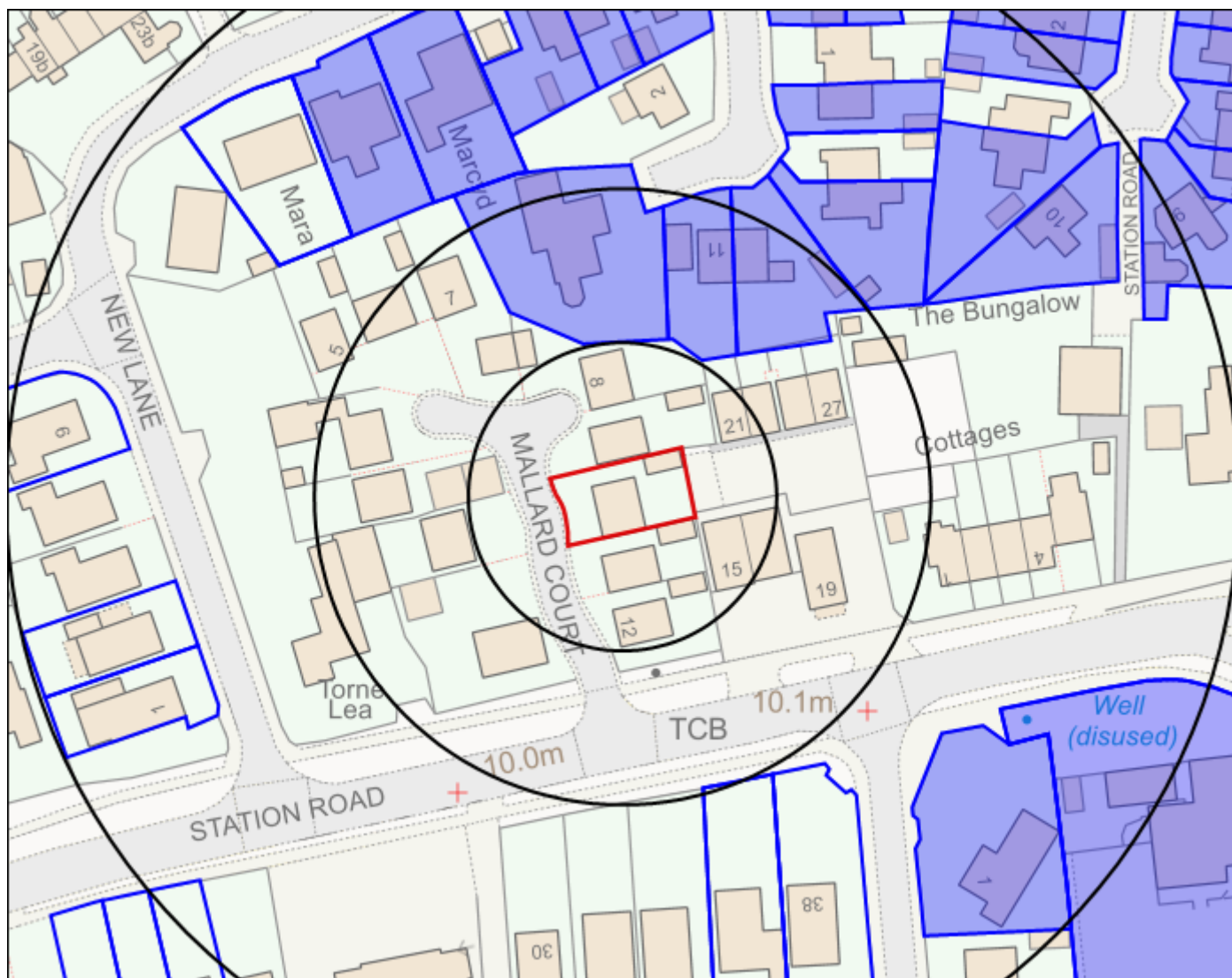
Considering any future development of the Site:

Within the scope of this assessment, the Site is not considered to be susceptible to ground movement, should the Site be developed.

Entirely unrecorded mineral workings may exist and therefore in the event any adverse features are discovered during site works, please contact Terrafirma directly to discuss the appropriate further steps.

Contact the report author by calling the Terrafirma team on: 0330 900 7500

Mining Hazard Map



Site Address 10, Mallard Court, Doncaster, South Yorkshire, DN11 0NZ






Hazard Map Key

Coal Authority Data



Mine Entries



-  Adit
-  Shaft

Subsidence Claims

-  01 – Awaiting Decision
-  02 – Rejected
-  03 – Admitted
-  05 – Settled
-  06 – Withdrawn

Hazard Zones

-  Zone of Influence
-  Affected Areas

-  Site Boundary
-  25m 50m 100m Scales

Mapping sourced from the Ordnance Survey © Crown copyright [and database rights] OS100058210



The enquiries below are The Law Society CON29M Coal Mining search enquiries and are used with permission of The Law Society. This report is prepared in accordance with The Law Society CON29M (2018) Guidance Notes; under which all replies to these enquiries are made. These eleven questions and their answers are relevant to a residential property and should not be relied upon in a commercial transaction.

Detailed findings of coal mining activity:

1. Past underground coal mining

PASSED ■

Q. *Is the property within the zone of likely physical influence on the surface of past underground coal workings?*

A.

The Site is recorded to be situated above deep underground coal mine workings. This is where coal has been mined at a depth of over 30 metres beneath the surface of the Site.

The Site is not within a surface area that could be affected by historical, known shallow underground mining.

The Site is not within a surface area that could be affected by historical unrecorded shallow underground mining.

2. Present underground coal mining

PASSED ■

Q. *Is the property within the zone of likely physical influence on the surface of present underground coal workings?*

A.

The Site is not situated within an area which could be affected by currently active underground coal mining.

3. Future underground coal mining

PASSED ■

Q. *(a) Is the property within any geographical area for which the Coal Authority is determining whether to grant a licence to remove coal by underground methods?*

(b) Is the property within any geographical area for which a licence to remove coal by underground methods has been granted?

(c) Is the property within the zone of likely physical influence on the surface of planned future underground coal workings?

(d) Has any notice of proposals relating to underground coal mining operations been given under section 46 of the Coal Mining Subsidence Act 1991?

A.

The Site is not situated within an area which could be affected by any future underground coal mining.

The site is not situated within 50 metres of a Section 46 Notice.

4. Shafts and adits (mine entries)**PASSED** ■

Q. *Are there any shafts and adits or other entries to underground coal mine workings within the property or within 20 metres of the boundary of the property?*

A.

There are no recorded mine entries within 20 metres of the Site.

5. Coal mining geology**PASSED** ■

Q. *Is there any record of any fault or other line of weakness due to coal mining at the surface within the boundary of the property that has made the property unstable?*

A.

Deep (over 30 metres) underground coal mine workings are recorded beneath the Site, however, there are no recorded faults, fissures or breaklines that occur within 20 metres of the Site.

6. Past opencast coal mining**PASSED** ■

Q. *Is the property situated within the geographical boundary of an opencast site from which coal has been removed in the past by opencast methods?*

A.

The Site is not situated within an area of any past Licence Area for the opencast extraction of coal. There are no unlicensed opencast pits or extraction sites within 200 metres of the Site.

7. Present opencast coal mining**PASSED** ■

Q. *Is the property within 200 metres of the boundary of an opencast site from which coal is being removed by opencast methods?*

A.

The Site is not situated within 200 metres of an area which could be affected by currently active opencast coal mining.

8. Future opencast coal mining**PASSED** ■

Q. *(a) Is the property within 800 metres of the boundary of an opencast site for which the Coal Authority are determining whether to grant a licence to remove coal by opencast methods?*

(b) Is the property within 800 metres of the boundary of an opencast site for which a licence to remove coal by opencast methods has been granted?

A.

There are no plans by the Coal Authority to grant a licence to extract coal using opencast methods within 800 metres surrounding the Site.

9. Coal mining subsidence claims

PASSED ■

Q. (a) Has any damage notice or claim for alleged coal mining subsidence damage to the property been given, made or pursued since 1st January 1984?

(b) Does any current "Stop Notice" delaying the start of remedial works or repairs affect the property?

(c) Has any request been made under section 33 of the 1991 Act to execute preventive works before coal is worked?

A.

There are accepted/admitted claims and/or damage notices for coal mining-related subsidence within 50 metres of the Site.

Reference	Address	Date Received	Status	Distance
S34609-CI	11 ivy close rossington doncaster south yorkshire dn11 0eg	8/21/1995 12:00:00 AM	05 - Settled	15 m
S37542-CI	9 ivy close rossington doncaster south yorkshire dn11 0eg	12/8/1995 12:00:00 AM	05 - Settled	18 m
S37166-CI	the conifers ivy close rossington doncaster south yorkshire dn11 0eg	11/21/1995 12:00:00 AM	05 - Settled	18 m
S38368-CI	7 ivy close rossington doncaster south yorkshire dn11 0eg	1/30/1996 12:00:00 AM	05 - Settled	38 m
S78858-CI	36 station road rossington doncaster south yorkshire dn11 0dz	3/19/2002 12:00:00 AM	02 - Rejected	43 m
S37540-CI	36 station road rossington doncaster south yorkshire dn11 0dz	12/8/1995 12:00:00 AM	02 - Rejected	43 m
S40537-CI	38 station road rossington doncaster south yorkshire dn11 0dz	4/22/1996 12:00:00 AM	02 - Rejected	44 m
S49559-CI	10 willow lane rossington doncaster south yorkshire dn11 0eq	6/23/1997 12:00:00 AM	05 - Settled	46 m
S40354-CI	8 willow lane rossington doncaster south yorkshire dn11 0eq	4/16/1996 12:00:00 AM	05 - Settled	46 m
S59218-CI	5 ivy close rossington doncaster south yorkshire dn11 0eg	2/11/1999 12:00:00 AM	02 - Rejected	47 m
S56983-CI	33 holly grove rossington doncaster south yorkshire dn11 0ef	11/24/1998 12:00:00 AM	02 - Rejected	49 m
S43051-CI	33 holly grove rossington doncaster south yorkshire dn11 0ef	7/29/1996 12:00:00 AM	05 - Settled	49 m
S36632-CI	the evergreens new lane rossington doncaster south yorkshire dn11 0ee	11/3/1995 12:00:00 AM	05 - Settled	49 m

There is no record of a request that has been made to carry out preventive works before coal is worked under section 33 of the Coal Mining Subsidence Act 1991.

10. Mine gas emissions

PASSED ■

Q. *Does the Coal Authority have record of any mine gas emission within the boundary of the property being reported that subsequently required action by the Authority to mitigate the effects of the mine gas emission?*

A.

There are no records of any Mine Gas hazards within 25 metres of the Site and there is no record of any Mine Gas emissions requiring action.

11. Emergency surface hazard call out incidents

PASSED ■

Q. *Have the Coal Authority carried out any work on or within the boundaries of the property following a report of an alleged hazard related to coal mining under the Authority's Emergency Surface Hazard Call Out procedures?*

A.

The Site is not situated within 20 metres of a coal mining-related hazard.

Additional Remarks

These enquiries are The Law Society CON29M (2018) Coal Mining search enquiries and are used with permission of The Law Society. The Law Society CON29M Coal Mining search enquiries are protected by copyright owned by The Law Society of 113 Chancery Lane, London WC2A 1PL. The Law Society has no responsibility for information provided in response to CON29M (2018) Coal Mining search enquiries within this report or otherwise. This report is prepared in accordance with The Law Society Guidance Notes 2018; under which all replies to these enquiries are made. Terraforma's Terms and Conditions are applicable at the time the report was produced.

Future Development

In scenarios where mining activity has been identified, a prudent developer would seek appropriate technical advice before any works are undertaken.

In these areas, if development proposals are being considered, technical advice relating to both the investigation of coal and former coal mines and their treatment should be obtained before beginning work on site. All proposals should apply good engineering practice developed for mining areas. No development should be undertaken that intersects, disturbs or interferes with any coal or mines of coal without the permission of the Coal Authority. Developers should be aware that the investigation of coal seams/former mines of coal may have the potential to generate and/or displace underground gases and these risks both under and adjacent to the development should be fully considered in developing any proposals. The need for effective measures to prevent gases entering into public properties either during investigation or after development also needs to be assessed and properly addressed. This is necessary due to the public safety implications of any development in these circumstances.

Notice of Statutory Cover

In the unlikely event of any future damage, the terms of the Coal Mining Subsidence Act 1991 (as amended by the Coal Industry Act 1994) apply*, and the Coal Authority / Licensee has a duty to take remedial action in respect of subsidence caused by the withdrawal of support from land and/or property in connection with lawful coal-mining operations. Typically, these actions will not need to involve either your insurance company or mortgage lender and therefore the end user(s) should not incur any costs or liability. *Note: this Act does not apply where coal was worked or gotten by virtue of the grant of a gale in the Forest of Dean, or any other part of the Hundred of St. Briavels in the county of Gloucester.

In addition to the above, it should also be noted that the Coal Authority offer a Public Safety and Subsidence Department that provides a 24-hour 7 day a week call out service (Tel: 01623 646 333) to take remedial action in respect of hazards associated with the movement or collapse of any coal mineshaft or entrances to coal mines and from other coal mining related surface hazards. Further information can be found on their website: www.groundstability.com.

Contact Terraforma

In the event you require any further information about the results of this report, you can contact an expert at Terraforma by emailing: info@terrafirmasearch.co.uk; or by calling: 0330 900 7500. For further information regarding ground hazards you can visit: www.terrafirmasearch.co.uk or for information regarding the types of ground hazards that may be present in the vicinity of your property, you can visit: www.knowyourgroundrisk.co.uk.

Coal Search Insurance Conditions

This is a summary of the policy and does not contain the full terms and conditions of the cover which can be found in the policy document.

Definitions

Coal & Brine Search Insurance means the insurance policy provided by ERGO Versicherung AG, UK Branch ("Insurer") which is authorised by Bundesanstalt für Finanzdienstleistungsaufsicht and subject to limited regulation by the Financial Conduct Authority and Prudential Regulation Authority.

ERGO Versicherung AG, UK Branch is wholly owned by Munich Re, and is rated AA- (Very strong) by Standard & Poor's.

“Insurance” means the Insurance covering the loss in Market Value of the Property (and all other costs and expenses which have been agreed) directly attributable to any changes in the Information revealed in a subsequent Terrafirma CON29M Report which was not revealed in the Terrafirma CON29M Report (“Report”) attached to this Insurance.

“Market Value” means the value determined by an appointed RICS surveyor, such loss to be calculated at the date of the subsequent Report.

“Information” means the information in the Report compiled from the coal authority’s records:

- The Coal Authority’s records in relation to past, present and planned underground and opencast coal-mining activity, shafts and adits (vertical and horizontal entries to mines), coal-mining geology, coal-mining related hazards, coal-mining subsidence and mine gas, as recorded in the CON29M (2018) report.

Subject to the terms of the Insurance, each Report issued for a single residential dwelling includes Insurance up to a maximum of £50,000, effective from the date of issue of the Report (“Effective Date”) until the Property is sold or, in respect of a mortgagee, until the debt secured by the mortgage is repaid.

The Insurance applies only to the Purchaser, being:

1. the person who asked for the Report (and the mortgagee) in connection with purchase of the Property
2. the person who purchased the Property (and the mortgagee) if the person selling the Property has asked for a Report for the benefit of the Purchaser as part of a seller’s pack or if the Property has been purchased by way of auction.
3. the owner of the Property (and the mortgagee) if the Property is being re-mortgaged or the owner of the Property who has chosen to obtain a Report.
4. the Purchaser’s estate and beneficiaries, to whom the benefit of the Policy will pass in the event of the Purchaser’s death during the Period of Insurance.

The Insurance is not applicable:

1. if at the date of the claim, the Purchaser is not the legal or beneficial owner of the Property.
2. if the Property is not a single private home in the United Kingdom which is used only for residential purposes.
3. in relation to loss of a transaction for the sale or for the purchase of the Property nor for any costs incurred in relation to the loss of such transaction.
4. in respect of structural or other physical damage caused to the Property by subsidence or flooding.
5. as a result of any change in Information in response to – future underground coal mining and – future opencast coal mining.
6. if the Information in any subsequent Report after the Effective Date also appears on the attached Report.
7. to any problem revealed by the first Report after the Effective Date if the Purchaser or their legal representative knew about the problem on or before the Effective Date.
8. to any change to the CON29M (2018) Search form and/or the Report made after the Effective Date which affects the Insurer’s responsibility under this Policy, if the Insurer would not have been responsible for the loss before such change.
9. to any change in the interpretation of Information upon which the Report was produced, provided such Information remains unchanged.

The Insurer will not be responsible for any loss for which The Coal Authority may be required to pay by law.

Conditions

1. If the Purchaser receives information about any claim, loss or incident for which the Insurer may be responsible under this Policy, the Purchaser must contact the Insurer as soon as possible.
2. If there is any claim under this Policy which is also covered by any other insurance, the Insurer will pay no more than their rateable proportion of the loss and any costs and expenses connected with it.
3. The Purchaser agrees to do and permit to be done all things that the Insurer considers necessary to minimise loss under the Policy. The Insurer will be responsible for any expense incurred in complying with this Condition.
4. The Purchaser must not make any offer promise or payment or incur any costs or expenses unless the Insurer has agreed in writing to cover such costs and expenses.
5. If there is a claim under the Insurance, the Insurer has the right to instruct a Surveyor to assess the Market Value of the Property.
6. Where the Insurer has accepted a claim and there is disagreement over the amount to be paid, the dispute can be referred to an agreed arbitrator (or in the absence of an agreement an arbitrator appointed by the President of the Chartered Institute of Arbitrators) in accordance with the law at the time.

ERGO Versicherung AG, UK Branch is wholly owned by Munich Re and is covered by the Financial Services Compensation Scheme.

Report Limitations

This CON29M Coal Mining Report has been carried out with reference to all available official Coal Authority licensed data, an extensive collection of abandoned mine plans, maps and records. From this material, we have endeavoured to provide as accurate a report as possible. Any and all analysis and interpretation of licensed Coal Authority data in this report is made by Terrafirma.

Information provided by Terrafirma in this report is compiled in response to The Law Society CON29M Coal Mining search enquiries. The scope of the assessment is concerned only with the interpretation of past, present and future extraction of coal minerals. This report does not consider the impact from non-coal mining hazards and/or natural ground stability hazards, such as subsidence, landslip or coastal erosion. In order to meet the requirements of The Law Society Guidance Notes (2018), one may also search for whether a property is within an 'affected area' for non-coal and natural ground hazards by conducting a free and publicly available online search of British Geological Survey Hazard datasets at www.knowyourgroundrisk.co.uk.

This report is a 'remote' investigation and reviews only information provided by the client and from the databases of publicly available information that have been chosen to enable a desk based environmental assessment of the Site. The report does not include a Site Investigation, nor does Terrafirma make specific information requests of the regulatory authorities for any relevant information they may hold.

This report is concerned solely with the Site searched and should not be used in connection with adjacent properties as only relevant known mining features have been mentioned and any known features that could potentially have a direct influence upon the target Site. Other features which may be present in the general area may have been omitted for clarity.

The report is based upon the Site boundaries as shown on the supplied location plan. This report is confidential to the client, the client's legal advisor and the client's Mortgage lender, as defined in the Terrafirma & TerraSearch® terms & conditions, and as such may be used by them for conveyancing or related purposes. We have no liability toward any person or organisation not party to commissioning this report. This report or any part of it is not permitted to be reproduced, copied, altered or in any other way distributed by any other person or organisation.

Terms and Conditions

This report is provided under the Terrafirma Terms and Conditions (v2.1) for Terrafirma & TerraSearch Reports (v1.0), a copy of which is available on our website at <http://minesearches.co.uk/assets/CONDITIONS-OF-CONTRACT-FOR-TERRASEARCH-REPORTS-v2.1.pdf>. They provide a limit of liability per report of £10 million, backed by Professional Indemnity Insurance; details available on request.

Report Licensing

This report contains Data provided by the Coal Authority. Any and all analysis and interpretation of Coal Authority Data in this report is made by Terrafirma Mine Searches Ltd and is in no way supported, endorsed or authorised by the Coal Authority. The use of the data is restricted to the terms and provisions contained in this report. Data reproduced in this report may be the copyright of the Coal Authority and permission should be sought from Terrafirma Mine Searches Ltd prior to any re-use.

The Law Society CON29M Coal Mining search enquiries are protected by copyright owned by The Law Society of 113 Chancery Lane, London WC2A 1PL.



© Crown Copyright (2018) Ordnance Survey Licence Number 0100020315. May contain British Geological Society materials © NERC (2018).

This report may contain public sector information licensed under the Open Government Licence v3.0.

This report may contain plans and records held by the Coal Authority and made publicly available at the time of inspection which may include British Geological Survey and Ordnance Survey data.

Important Consumer Information

This search has been produced by **TERRAFIRMA MINE SEARCHES LTD** – Address: 2440 The Quadrant, Aztec West Business Park, Almondsbury, Bristol, BS32 4AQ; Email: info@terrafirmasearch.co.uk; Telephone: 0330 900 7500, which is registered with the Property Codes Compliance Board (PCCB) as a subscriber to the Search Code. The PCCB independently monitors how registered search firms maintain compliance with the Code.

This report meets the principles and requirements of the Property Codes Compliance Board Compliance Note CN02J in respect of Coal Mining Searches.

The Search Code

- provides protection for homebuyers, sellers, estate agents, conveyancers and mortgage lenders who rely on the information included in property search reports undertaken by subscribers on residential and commercial property within the United Kingdom
- sets out minimum standards which firms compiling and selling search reports have to meet
- promotes the best practice and quality standards within the industry for the benefit of consumers and Site professionals
- enables consumers and property professionals to have confidence in firms which subscribe to the code, their products and services.

By giving you this information, the search firm is confirming that they keep to the principles of the Code. This provides important protection for you.

The Code's core principles (Firms which subscribe to the Search Code will):

- display the Search Code logo prominently on their search reports
- act with integrity and carry out work with due skill, care and diligence
- at all times maintain adequate and appropriate insurance to protect consumers
- conduct business in an honest, fair and professional manner
- handle complaints speedily and fairly
- ensure that products and services comply with industry registration rules and standards and relevant laws
- monitor their compliance with the Code

CONTACT TERRAFIRMA IF YOU WOULD LIKE A COPY OF THE SEARCH CODE

Complaints

If you have a query or complaint about your search, you should raise it directly with the search firm, and if appropriate ask for any complaint to be considered under their formal internal complaints procedure. If you remain dissatisfied with the firm's final response, after your complaint has been formally considered, or if the firm has exceeded the response timescales, you may refer your complaint for consideration under The Property Ombudsman scheme (TPOs). The Ombudsman can award compensation of up to £5,000 to you if he finds that you have suffered actual loss as a result of your search provider failing to keep to the Code.

Please note that all queries or complaints regarding your search should be directed to your search provider in the first instance, not to TPOs or to the PCCB.

TPOs Contact Details:

The Property Ombudsman scheme, Milford House, 43-55 Milford Street, Salisbury, Wiltshire SP1 2BP, Tel: 01722 333306, Fax: 01722 332296, Email: admin@tpos.co.uk

You can get more information about the PCCB from www.propertycodes.org.uk or from our website at www.terrafirmasearch.co.uk.

Complaints Procedure

If you want to make a complaint directly to Terrafirma, we will:

- Acknowledge it within 5 working days of receipt.

understand the ground

- Normally deal with it fully and provide a final response, in writing, within 20 working days of receipt.
- Keep you informed by letter, telephone or e-mail, as you prefer, if we need more time.
- Provide a final response, in writing, at the latest within 40 working days of receipt.
- Liaise, at your request, with anyone acting formally on your behalf.

Complaints should be sent to: Financial Director, **Terrafirma** - Address: 2440 The Quadrant, Aztec West Business Park, Almondsbury, Bristol, BS32 4AQ; Email: info@terrafirmasearch.co.uk; Telephone: 0330 900 7500.

If you are not satisfied with our final response, or if we exceed the response timescales, you may refer the complaint to The Property Ombudsman scheme (TPOs): Tel: 01722 333306, E-mail: admin@tpos.co.uk. We will co-operate fully with the Ombudsman during an investigation and comply with his final decision.

**WE TRUST THIS REPORT PROVIDES THE INFORMATION YOU REQUIRE. PLEASE CONTACT US
IF YOU HAVE ANY QUERIES OR IF WE CAN BE OF ANY FURTHER ASSISTANCE.**